

PUBLIC RIGHT OF WAY EVIDENCE FORM**Important Note**

The object of this enquiry is simply to reach the truth of the matter, whatever it may be. Witnesses are therefore asked to answer the questions as fully as possible and not to keep back any information, whether for or against the public status claim. This is of particular importance if the information is to be of real value in establishing the status of the way.

Name of witness (~~Mr~~/Mrs/~~Miss~~/Ms) JENNIFER HAMBLETON
(Block Capitals please)

Address HILL TOP HOUSE, APEDALE, NEWCASTLE STAFFS.
(Block Capitals please)

Telephone No. 01822 566805

Date of Birth 23/10/50 Occupation DEWERY DRIVER (PART TIME)

Please attach a map showing the claimed way marked in red.

Description of claimed way:- (include grid references if known) 44.
From HALL LANE APEDALE.

To WATERMILLS

*Please delete as appropriate

Please take time to answer the questions carefully and in full.

1. (a) How many years have you known the way? 33 YEARS.
- (b) Does the way have a popular name? WATERMILLS LANE.
- (c) Have you personally used the above way? *YES/~~NO~~
- (d) Did you only use part of the way? *YES/~~NO~~
- Please do not use vague terms such as "often".**
- (e) During which years have you used the way? 1967 - 2000
- (f) Where were you going from/to? RDING AROUND APEDALE.
- (g) For what purpose? (e.g. work, pleasure) PLEASURE.
- (h) How many times a year? (e.g. daily, weekly, seasonal) TWO OR THREE DAYS A WEEK
- (i) By what means? (e.g. on foot, horseback, motor vehicle etc) HORSEBACK
- (j) Is, or was, the way a short cut for you? NO - PART OF A RIDE.
- (k) If so why?
- (l) Please show on the attached plan the route of the way you have used.
If you have only used part of the way please mark or indicate the part used.
- (m) Do you still use the way? NO.
- (n) If not why not? OBSTRUCTED BY STAFFS. CC. AUTUMN 2000.

APPENDIX C - USER EVIDENCE (LM627G)

2. When using the path where did you live? *WOODLANE 67/80
ALSAGERS BANK 80/85
APEDALE 85/DATE.*
- If at different places please provide details and years.

-
3. (a) How wide is the way? *4 mtrs.*
- (b) Is it the same width throughout its length? *YES.*

-
4. If you have ridden a horse on the way
- (a) Where did you keep the horse? *WOODLANE - APEDALE*
- (b) Where did you start and finish your ride? *" OR "*
- (c) Were you ever riding with the hunt when you used the way? *NO*

-
5. (a) When using the way did you ever see any other person driving motor or horse-drawn vehicles on the way? **YES/NO
TRACTORS.*
- (b) If so, how often and what type of vehicle were they using?
- (c) Have you ever driven, or been a passenger in, a motor or horse drawn vehicle on the way? **YES/NO*
- (d) If YES to (c),
- (i) How often was this?
- (ii) What type of vehicle were you in?
- (iii) For what purpose was it being used?

-
6. (a) Has the way always been on the same route? **YES/NO*
- (b) If not, please describe the original route, state when the way was diverted and show details on a plan.
- (c) Is the way a clearly defined track or path which a stranger to the vicinity could follow? *YES.*
- (d) Have you always kept to the route of the way between the start and finish, ~~or have you wandered from the route?~~ *YES.*

7. (a) Have there, to your knowledge, ever been any stiles or gates on the way? *~~YES~~/NO

(b) If so, please mark on the attached plan the location of the stiles or gates and state, if known, when they were erected or removed.

(c) If any gates on the way were ever locked please state, how often, and if known, by whom?

Please mark on the attached plan the locations of the locked gates.

8. (a) Have you ever known of, excluding locked gates, any other obstructions to the way? *~~YES~~/NO

(b) If so, state (i) what type of obstruction was this?

(ii) When they were erected or removed?

(c) Please state, if known, who erected the obstructions and show the approximate position of the obstructions on the attached plan.

9. (a) Were you ever an owner or tenant of the land crossed by the way? *~~YES~~/NO
If YES please give dates.

(b) If you were an owner or tenant did you acknowledge the route as a Public Right of Way? *~~YES~~/NO
If YES please give dates.

(c) When you used the way were you working for any owner or tenant of the land adjoining or crossed by the way? *~~YES~~/NO

(d) If Yes to (c),
(i) What was your employment?
(ii) Between what years were you employed?

(e) If you were employed by the owner/ tenant
(i) Did you receive any instructions from the owner/tenant as to the use of the way by the public? *~~YES~~/NO
(ii) If so, what were your instructions?

(f) Did any relatives of yours ever work for an owner or tenant of land adjoining or crossed by the way? *~~YES~~/NO
If so, what was their relationship to you?

10. (a) Have you ever been stopped or turned back when using the way? *~~YES~~/NO

(b) Do you know, or have you heard of, anyone else having been prevented from using the way? *~~YES~~/NO

(c) If yes to (a) or (b), please give details.

11. (a) Were you ever told by any owner or tenant of the land crossed by the way, or by anyone in their employment, that the way was not public? *~~YES~~/NO

(b) If so, please state (i) Who told you?

(ii) When you were told?

(iii) What were you told?

12. (a) Have you ever seen any deterrent notices such as "Private", "No Road", "No Thoroughfare" or "Trespassers will be Prosecuted", on or near the way? *~~YES~~/NO

(b) If so, please state what the notices said and show their approximate position on the attached plan.

13. (a) Have you ever seen any notices such as "Public Path", or "footpath", or any other similar notice on or near the way? *~~YES~~/NO

(b) Have you ever seen any direction signs, finger posts or other indicators on or near the way? *~~YES~~/NO

(b) If YES to (a) or (b), please state what the notices or posts said and show their approximate position on the attached plan.

14. (a) Have you ever been given permission to use the way? (Whether or not you asked for it) *~~YES~~/NO

(b) Have you ever asked permission to use the way? *~~YES~~/NO

(c) If so, who gave you permission?

(d) When were you given permission?

(e) For what purpose were you given permission to use the way?

APPENDIX C - USER EVIDENCE (LM627G)

15. (a) Have you seen other people using the way? *YES/NO
- (b) How were they using the way (i.e. foot, horse)? FOOT - HORSE - BICYCLE.
- (c) Were they accompanying you? If so, please give details. SOMETIMES. RIDING COMPANIONS.
(i.e. companions, rambling club, family, etc.)
- (d) If they were not accompanying you, were these people known to you? SOME OF THEM.
- (e) How frequently did you see other people using the way? DAILY
(i.e. daily, weekly, seasonal etc.)
- (f) How many other people, approximately, did you see on these occasions? SEVERAL
- (g) Please give any further details of other people's use of the way which you feel may be important. USED REGULARLY BY LOCAL HORSE RIDERS.

16. Have you ever been charged a monetary sum for using the path? *YES/NO
If so, by whom?

17. (a) Do you have any documentary evidence about the way? *YES/NO
- (b) If so, in what form is this? N/A
(i.e. maps, photos, etc. please attach a copy if possible)
- (c) Would you be willing to make the original document available if necessary? *YES/NO N/A


18. Can you give any further information about the way (continue on a separate sheet of paper if necessary). THIS TRACK USED TO GO RIGHT THROUGH FROM APEDALE RD TO WATERMILE FARM AND ON TO HIGH LANE ALSAGERS BANK. IT IS AN OLD CART TRACK.

19. Would you be prepared to give evidence of your use of the way at a public inquiry or in a court of law, if necessary?

*YES/~~NO~~

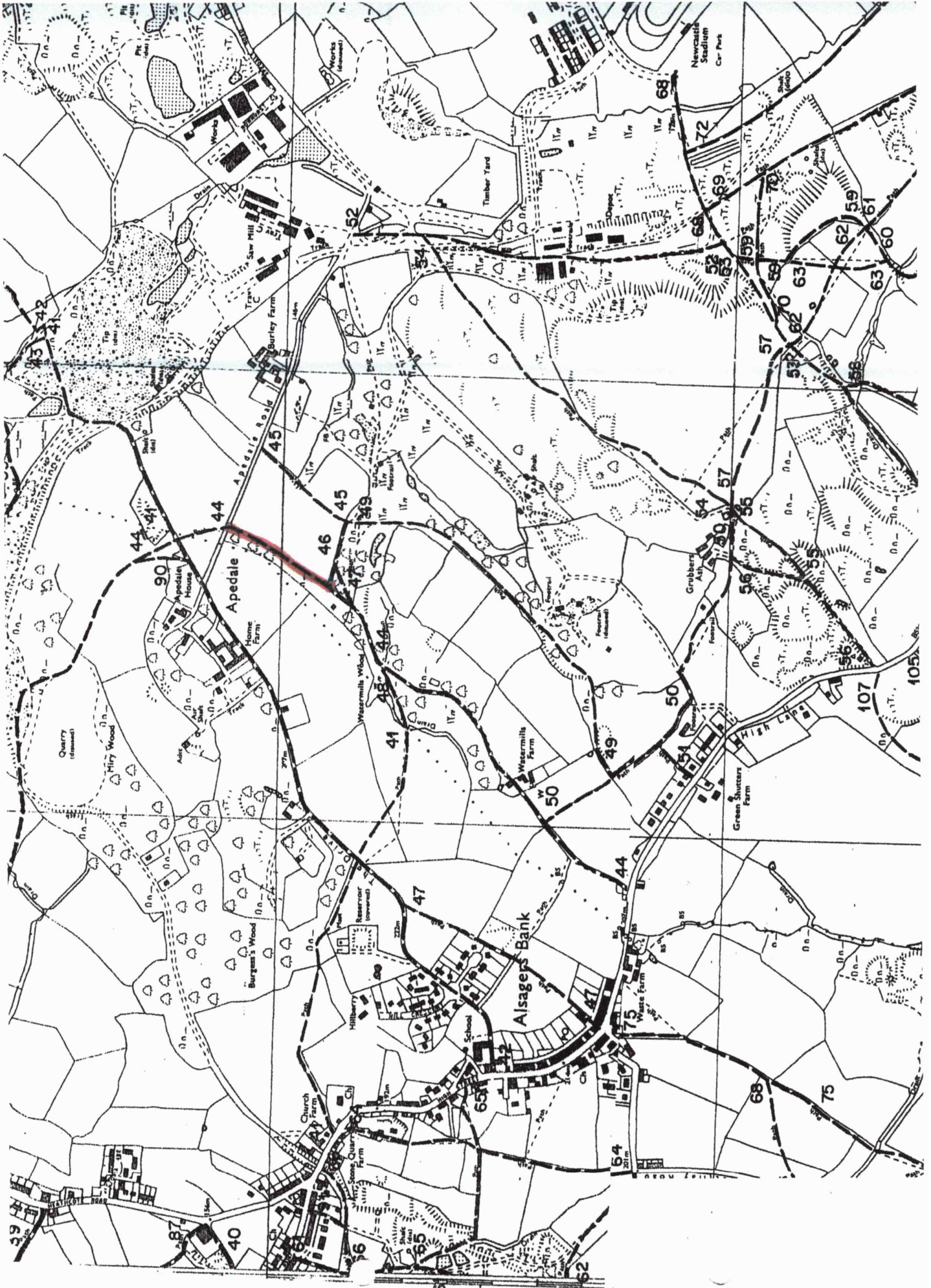
Please note that this form will be open to members of the public including affected owners or occupiers of the land crossed by the way.

I certify that, to the best of my knowledge and belief, the information I have given in this statement is true.

Signature 

Person taking this statement (if applicable) P. J. Whalley

Date Nov 2000



PUBLIC RIGHT OF WAY EVIDENCE FORM
Important Note

The object of this enquiry is simply to reach the truth of the matter, whatever it may be. Witnesses are therefore asked to answer the questions as fully as possible and not to keep back any information, whether for or against the public status claim. This is of particular importance if the information is to be of real value in establishing the status of the way.

Name of witness (Mr/Mrs/Miss/Ms) JOANNE GREEN
(Block Capitals please)

Address 23 EDDISBURY DRIVE WATERHAYS NEWCASTLE STAFFS STS 7SL
(Block Capitals please)

Telephone No. 0182 560520

Date of Birth 24/03/71 Occupation CHILD MINDER

Please attach a map showing the claimed way marked in red.

Description of claimed way:- (include grid references if known) 44
From HALL LANE (APEDALE)

To WATERMILLS

*Please delete as appropriate

Please take time to answer the questions carefully and in full.

1. (a) How many years have you known the way? 30 YEARS.
(b) Does the way have a popular name? WATERMILL LADE

(c) Have you personally used the above way? *YES/NO
(d) Did you only use part of the way? *YES/NO

Please do not use vague terms such as "often".

(e) During which years have you used the way? 1975 - 2001.

(f) Where were you going from/to? INTO WATERMILLS (HACKING)

(g) For what purpose? (e.g. work, pleasure) PLEASURE

(h) How many times a year? (e.g. daily, weekly, seasonal) WEEKLY

(i) By what means? (e.g. on foot, horseback, motor vehicle etc) HORSEBACK

(j) Is, or was, the way a short cut for you? NO

(k) If so why?

WEEKLY HACK

(l) Please show on the attached plan the route of the way you have used.
If you have only used part of the way please mark or indicate the part used.
(m) Do you still use the way?

(n) If not why not? STAFFS CC PUT GATES ON

APPENDIX C - USER EVIDENCE (LM627G)

WOODLANE 1975 - 1978
 APEDALE 1978 - 1984
 WOODLANE 1984 - 1993
 RED ST WATERWAYS 1993 - 1999
 1999 - 2002.

2. When using the path where did you live?
 If at different places please provide details and years.

3. (a) How wide is the way? 4 MTS
 (b) Is it the same width throughout its length? YES.

4. If you have ridden a horse on the way
 (a) Where did you keep the horse? WOODLANE
 APEDALE
 SPRINGWOOD
 AUDLEY.
 (b) Where did you start and finish your ride? AS ABOVE
 (c) Were you ever riding with the hunt when you used the way? NO.

5. (a) When using the way did you ever see any other person driving motor or horse-drawn vehicles on the way? *YES/NO
 (b) If so, how often and what type of vehicle were they using? SEASONAL / TRACTORS
 (c) Have you ever driven, or been a passenger in, a motor or horse drawn vehicle on the way? *YES/NO
 (d) If YES to (c),
 (i) How often was this?
 (ii) What type of vehicle were you in?
 (iii) For what purpose was it being used? N/A

6. (a) Has the way always been on the same route? *YES/NO YES.
 (b) If not, please describe the original route, state when the way was diverted and show details on a plan. N/A
 (c) Is the way a clearly defined track or path which a stranger to the vicinity could follow? YES.
 (d) Have you always kept to the route of the way between the start and finish, or have you wandered from the route? YES STAYED ON ROUTE.

7. (a) Have there, to your knowledge, ever been any stiles or gates on the way? *~~YES~~/NO

(b) If so, please mark on the attached plan the location of the stiles or gates and state, if known, when they were erected or removed.

(c) If any gates on the way were ever locked please state, how often, and if known, by whom?

Please mark on the attached plan the locations of the locked gates.

8. (a) Have you ever known of, excluding locked gates, any other obstructions to the way? *~~YES~~/NO

(b) If so, state (i) what type of obstruction was this?

(ii) When they were erected or removed?

(c) Please state, if known, who erected the obstructions and show the approximate position of the obstructions on the attached plan.

9. (a) Were you ever an owner or tenant of the land crossed by the way? *~~YES~~/NO
If YES please give dates.

(b) If you were an owner or tenant did you acknowledge the route as a Public Right of Way? *~~YES~~/NO
If YES please give dates.

(c) When you used the way were you working for any owner or tenant of the land adjoining or crossed by the way? *~~YES~~/NO

(d) If Yes to (c),
(i) What was your employment?
(ii) Between what years were you employed?

(e) If you were employed by the owner/ tenant
(i) Did you receive any instructions from the owner/tenant as to the use of the way by the public? *~~YES~~/NO
(ii) If so, what were your instructions?

(f) Did any relatives of yours ever work for an owner or tenant of land adjoining or crossed by the way? *~~YES~~/NO
If so, what was their relationship to you?

10. (a) Have you ever been stopped or turned back when using the way? *~~YES~~/NO

(b) Do you know, or have you heard of, anyone else having been prevented from using the way? *~~YES~~/NO

(c) If yes to (a) or (b), please give details.

11. (a) Were you ever told by any owner or tenant of the land crossed by the way, or by anyone in their employment, that the way was not public? *~~YES~~/NO

(b) If so, please state (i) Who told you?

(ii) When you were told?

(iii) What were you told?

12. (a) Have you ever seen any deterrent notices such as "Private", "No Road", "No Thoroughfare" or "Trespassers will be Prosecuted", on or near the way? *~~YES~~/NO

(b) If so, please state what the notices said and show their approximate position on the attached plan.

13. (a) Have you ever seen any notices such as "Public Path", or "footpath", or any other similar notice on or near the way? *~~YES~~/NO

(b) Have you ever seen any direction signs, finger posts or other indicators on or near the way? *~~YES~~/NO

(b) If YES to (a) or (b), please state what the notices or posts said and show their approximate position on the attached plan.

14. (a) Have you ever been given permission to use the way? (Whether or not you asked for it) *~~YES~~/NO

(b) Have you ever asked permission to use the way? *~~YES~~/NO

(c) If so, who gave you permission?

(d) When were you given permission?

(e) For what purpose were you given permission to use the way?

15. (a) Have you seen other people using the way?

~~*YES/NO~~

(b) How were they using the way (i.e. foot, horse)?

FOOT - BIKE - HORSE

(c) Were they accompanying you? If so, please give details.

(i.e. companions, rambling club, family, etc.)

FRIENDS - RIDING HORSE

(d) If they were not accompanying you, were these people known to you?

SOME OF THEM.

(e) How frequently did you see other people using the way?

(i.e. daily, weekly, seasonal etc.)

WEEKLY.

(f) How many other people, approximately, did you see on these occasions?

SEVERAL.

(g) Please give any further details of other people's use of the way which you feel may be important.

CYCLING.

16. Have you ever been charged a monetary sum for using the path?

~~*YES/NO~~

If so, by whom?

17. (a) Do you have any documentary evidence about the way?

~~*YES/NO~~

(b) If so, in what form is this?

(i.e. maps, photos, etc. please attach a copy if possible)

(c) Would you be willing to make the original document available if necessary?

~~*YES/NO~~

N/A.

18. Can you give any further information about the way (continue on a separate sheet of paper if necessary).

LANE INTO WATERMILLS WOODS.

19. Would you be prepared to give evidence of your use of the way at a public inquiry or in a court of law, if necessary?

*YES/~~NO~~

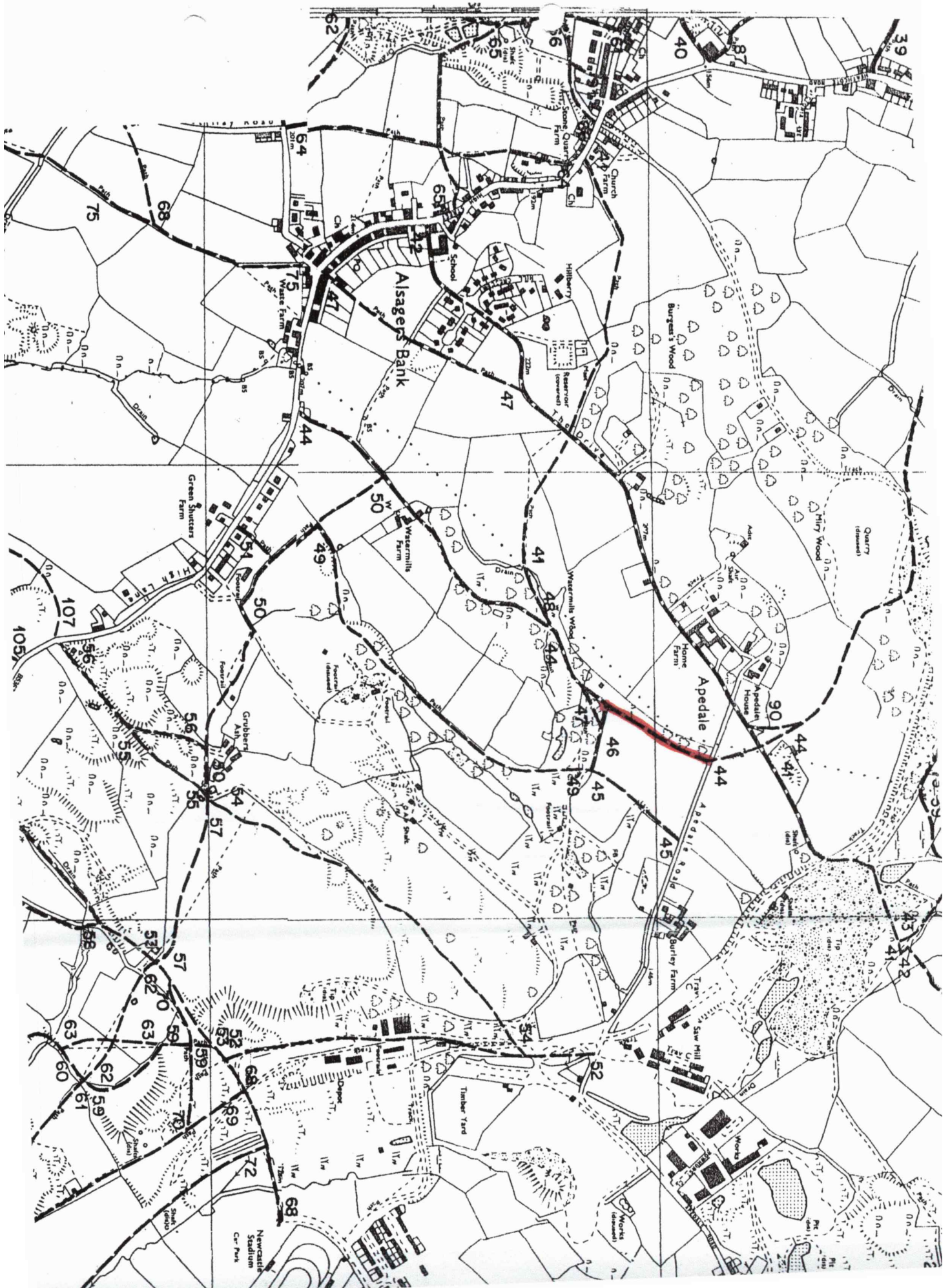
Please note that this form will be open to members of the public including affected owners or occupiers of the land crossed by the way.

I certify that, to the best of my knowledge and belief, the information I have given in this statement is true.

Signature J.C. Green

Person taking this statement (if applicable) P. J. Whalley

Date JAN 2002





PUBLIC RIGHT OF WAY EVIDENCE FORM
Important Note

The object of this enquiry is simply to reach the truth of the matter, whatever it may be. Witnesses are therefore asked to answer the questions as fully as possible and not to keep back any information, whether for or against the public status claim. This is of particular importance if the information is to be of real value in establishing the status of the way.

Name of witness (~~Mr~~/Miss/~~Ms~~) SUSAN MOUNTFORD
 (Block Capitals please)

Address WOODLANDS FARM, APEDALE, CHESTERTON, STAFFS, ST5 6SW
 (Block Capitals please)

Telephone No. 01782 562838

Date of Birth 3/4/56 Occupation FARMER

Please attach a map showing the claimed way marked in red.

Description of claimed way:- (include grid references if known) PATH 44
 From "HALL LANE" APEDALE

To WATERMILLS

*Please delete as appropriate

Please take time to answer the questions carefully and in full.

1. (a) How many years have you known the way? 43 YEARS
- (b) Does the way have a popular name? WATERMILLS LANE
- (c) Have you personally used the above way? *YES/NO
- (d) Did you only use part of the way? *YES/NO
- Please do not use vague terms such as "often".**
- (e) During which years have you used the way? 1962 - 2000
- (f) Where were you going from/to? FROM HOME + BACK
- (g) For what purpose? (e.g. work, pleasure) PLEASURE
- (h) How many times a year? (e.g. daily, weekly, seasonal) DAILY WEEKLY SEASONAL
- (i) By what means? (e.g. on foot, horseback, motor vehicle etc) HORSEBACK
- (j) Is, or was, the way a short cut for you? NO
- (k) If so why? N/A
- (l) Please show on the attached plan the route of the way you have used.
 If you have only used part of the way please mark or indicate the part used.
- (m) Do you still use the way? NO
- (n) If not why not? BLOCKED BY S.C.C. AUTUMN 2000

APPENDIX C - USER EVIDENCE (LM627G)

2. When using the path where did you live? **WOODLANDS FARM APEDALE**
 If at different places please provide details and years.

N/A

3. (a) How wide is the way? **4 METRES**

(b) Is it the same width throughout its length? **YES**

4. If you have ridden a horse on the way **WOODLANDS FARM**

(a) Where did you keep the horse?

(b) Where did you start and finish your ride? **WOODLANDS FARM**

(c) Were you ever riding with the hunt when you used the way? **NO**

5. (a) When using the way did you ever see any other person driving motor or horse-drawn vehicles on the way? ***YES/~~NO~~**

(b) If so, how often and what type of vehicle were they using? **TRACTOR FARM WORK.**

(c) Have you ever driven, or been a passenger in, a motor or horse drawn vehicle on the way? ***YES/NO**

(d) If YES to (c),
 (i) How often was this? **N/A**

(ii) What type of vehicle were you in? **N/A**

(iii) For what purpose was it being used? **N/A**

6. (a) Has the way always been on the same route? ***YES/~~NO~~**

(b) If not, please describe the original route, state when the way was diverted and show details on a plan. **N/A**

(c) Is the way a clearly defined track or path which a stranger to the vicinity could follow? **YES**

(d) Have you always kept to the route of the way between the start and finish, or have you wandered from the route? **YES .**

APPENDIX C - USER EVIDENCE (LM627G)

7. (a) Have there, to your knowledge, ever been any stiles or gates on the way? *~~YES~~/NO
- (b) If so, please mark on the attached plan the location of the stiles or gates and state, if known, when they were erected or removed. N/A
- (c) If any gates on the way were ever locked please state, how often, and if known, by whom? NO
- Please mark on the attached plan the locations of the locked gates. N/A
-
8. (a) Have you ever known of, excluding locked gates, any other obstructions to the way? *~~YES~~/NO
- (b) If so, state (i) what type of obstruction was this? N/A
- (ii) When they were erected or removed? N/A
- (c) Please state, if known, who erected the obstructions and show the approximate position of the obstructions on the attached plan. N/A
-
9. (a) Were you ever an owner or tenant of the land crossed by the way? *~~YES~~/NO
If YES please give dates.
- (b) If you were an owner or tenant did you acknowledge the route as a Public Right of Way? *~~YES~~/NO
If YES please give dates.
- (c) When you used the way were you working for any owner or tenant of the land adjoining or crossed by the way? *~~YES~~/NO
- (d) If Yes to (c),
(i) What was your employment? N/A
(ii) Between what years were you employed? N/A
- (e) If you were employed by the owner/ tenant
(i) Did you receive any instructions from the owner/tenant as to the use of the way by the public? *~~YES~~/NO
(ii) If so, what were your instructions?
- (f) Did any relatives of yours ever work for an owner or tenant of land adjoining or crossed by the way? *~~YES~~/NO
If so, what was their relationship to you?
-

10. (a) Have you ever been stopped or turned back when using the way? *~~YES~~/NO

(b) Do you know, or have you heard of, anyone else having been prevented from using the way? *~~YES~~/NO

(c) If yes to (a) or (b), please give details.

11. (a) Were you ever told by any owner or tenant of the land crossed by the way, or by anyone in their employment, that the way was not public? *~~YES~~/NO

(b) If so, please state (i) Who told you?

(ii) When you were told?

(iii) What were you told?

12. (a) Have you ever seen any deterrent notices such as "Private", "No Road", "No Thoroughfare" or "Trespassers will be Prosecuted", on or near the way? *~~YES~~/NO

(b) If so, please state what the notices said and show their approximate position on the attached plan.

13. (a) Have you ever seen any notices such as "Public Path", or "footpath", or any other similar notice on or near the way? *~~YES~~/NO

(b) Have you ever seen any direction signs, finger posts or other indicators on or near the way? *~~YES~~/NO

(b) If YES to (a) or (b), please state what the notices or posts said and show their approximate position on the attached plan.

14. (a) Have you ever been given permission to use the way? (Whether or not you asked for it) *~~YES~~/NO

(b) Have you ever asked permission to use the way? *~~YES~~/NO

(c) If so, who gave you permission?

(d) When were you given permission?

(e) For what purpose were you given permission to use the way?

15. (a) Have you seen other people using the way? *YES/~~NO~~
- (b) How were they using the way (i.e. foot, horse)? FOOT + HORSE BACK
- (c) Were they accompanying you? If so, please give details. (i.e. companions, rambling club, family, etc.) FRIENDS FAMILY + PUBLIC
- (d) If they were not accompanying you, were these people known to you? SOME OF THEM
- (e) How frequently did you see other people using the way? (i.e. daily, weekly, seasonal etc.) DAILY WEEKLY SEASONAL
- (f) How many other people, approximately, did you see on these occasions? 3 OR 4
- (g) Please give any further details of other people's use of the way which you feel may be important. WALKERS CYCLISTS

16. Have you ever been charged a monetary sum for using the path? *YES/NO
If so, by whom?

17. (a) Do you have any documentary evidence about the way? *YES/NO
- (b) If so, in what form is this? (i.e. maps, photos, etc. please attach a copy if possible) N/A
- (c) Would you be willing to make the original document available if necessary? *YES/NO N/A

18. Can you give any further information about the way (continue on a separate sheet of paper if necessary).

CART TRACK FROM WATERMILLS LANE
TO HIGH LANE ALSAGERS BANK.

19. Would you be prepared to give evidence of your use of the way at a public inquiry or in a court of law, if necessary?

*YES/~~NO~~

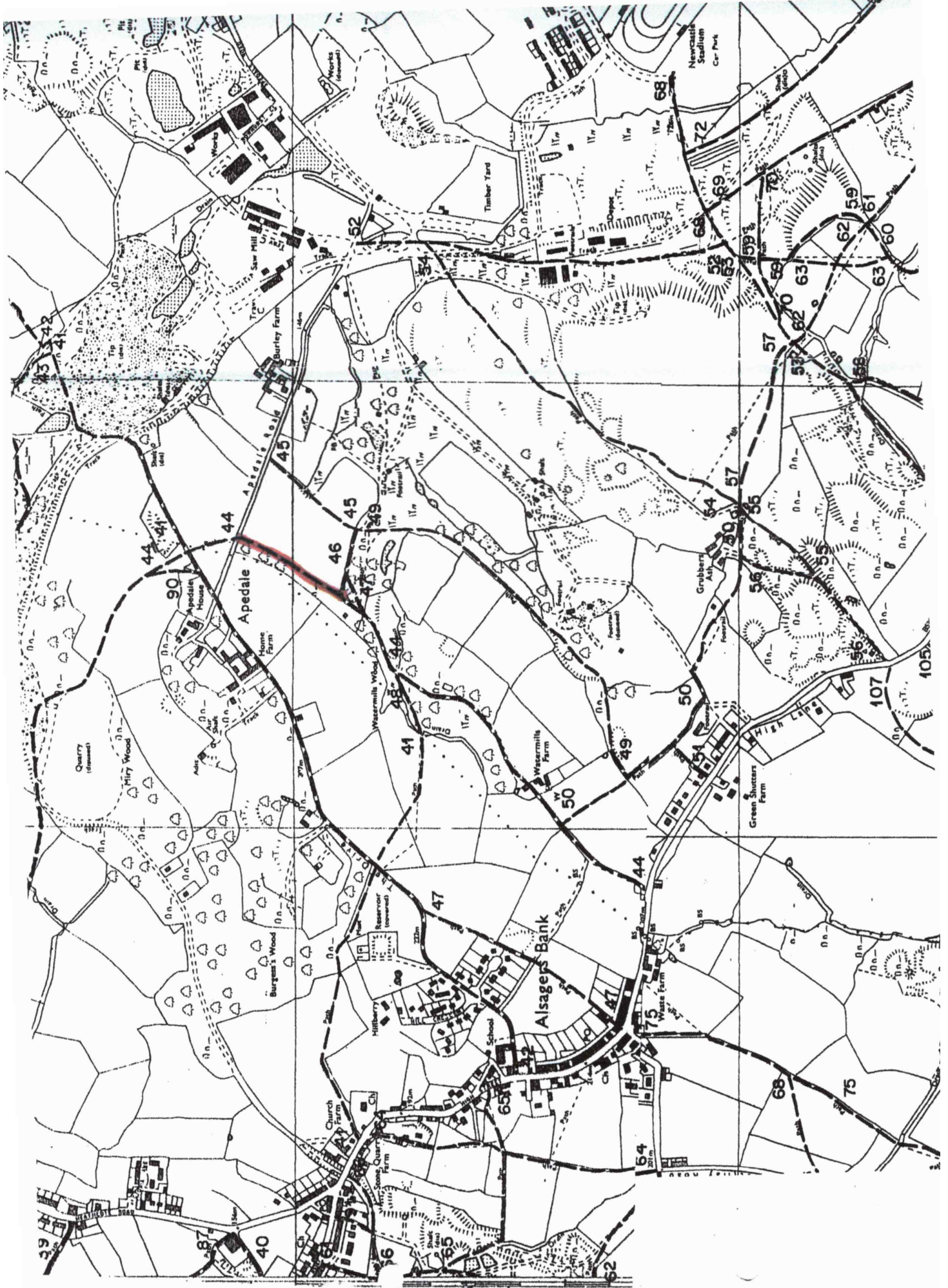
Please note that this form will be open to members of the public including affected owners or occupiers of the land crossed by the way.

I certify that, to the best of my knowledge and belief, the information I have given in this statement is true.

Signature S. Menthall

Person taking this statement (if applicable) P. J. Whalley

Date 2-14-01



Staffordshire
County Council

PUBLIC RIGHT OF WAY EVIDENCE FORM
Important Note

The object of this enquiry is simply to reach the truth of the matter, whatever it may be. Witnesses are therefore asked to answer the questions as fully as possible and not to keep back any information, whether for or against the public status claim. This is of particular importance if the information is to be of real value in establishing the status of the way.

Name of witness (~~Mr~~/~~Mrs~~/~~Miss~~/~~Ms~~) HELEN TAYLOR
(Block Capitals please)

Address THE UPLANDS, HIGH LANE, ALSABERS BANK, S-O-T, ST7 8BS
(Block Capitals please)

Telephone No. 634927

Date of Birth 17.1.41 Occupation HOUSE WIFE

Please attach a map showing the claimed way marked in red.

Description of claimed way:- (include grid references if known)

From (HALL LANE) APEDAKE

To WATER MILLS

*Please delete as appropriate

Please take time to answer the questions carefully and in full.

1. (a) How many years have you known the way? 22 YEARS
(b) Does the way have a popular name? WATER MILLS LANE
(c) Have you personally used the above way? *YES/NO
(d) Did you only use part of the way? *YES/NO
Please do not use vague terms such as "often".
(e) During which years have you used the way? 1982 / 2000
(f) Where were you going from/to? HOME / BACK
(g) For what purpose? (e.g. work, pleasure) PLEASURE
(h) How many times a year? (e.g. daily, weekly, seasonal) WEEKLY
(i) By what means? (e.g. on foot, horseback, motor vehicle etc) HORSEBACK
(j) Is, or was, the way a short cut for you? NO
(k) If so why? N/A
(l) Please show on the attached plan the route of the way you have used.
If you have only used part of the way please mark or indicate the part used.
(m) Do you still use the way? NO
(n) If not why not? BLOCKED OFF BY S.C.C AUTUMN 2000

2. When using the path where did you live? *THE UPLANDS HIGH LAWE
ALSABERS BANK*
- If at different places please provide details and years.

3. (a) How wide is the way? *4 METRES*
- (b) Is it the same width throughout its length? *YES*

4. If you have ridden a horse on the way
- (a) Where did you keep the horse? *HOME*
- (b) Where did you start and finish your ride? *HOME*
- (c) Were you ever riding with the hunt when you used the way? *NO*

5. (a) When using the way did you ever see any other person driving motor or horse-drawn vehicles on the way? **YES/NO*
- (b) If so, how often and what type of vehicle were they using? *N/P*
- (c) Have you ever driven, or been a passenger in, a motor or horse drawn vehicle on the way? **YES/NO*
- (d) If YES to (c),
- (i) How often was this? *N/P*
- (ii) What type of vehicle were you in? *N/P*
- (iii) For what purpose was it being used? *N/P*

6. (a) Has the way always been on the same route? **YES/NO*
- (b) If not, please describe the original route, state when the way was diverted and show details on a plan. *N/P*
- (c) Is the way a clearly defined track or path which a stranger to the vicinity could follow? *YES*
- (d) Have you always kept to the route of the way between the start and finish, or have you wandered from the route? *YES*

7. (a) Have there, to your knowledge, ever been any stiles or gates on the way? *~~YES~~/NO

(b) If so, please mark on the attached plan the location of the stiles or gates and state, if known, when they were erected or removed. N/A

(c) If any gates on the way were ever locked please state, how often, and if known, by whom? N/A

Please mark on the attached plan the locations of the locked gates. N/A

8. (a) Have you ever known of, excluding locked gates, any other obstructions to the way? *~~YES~~/NO

(b) If so, state (i) what type of obstruction was this? N/A

(ii) When they were erected or removed? N/A

(c) Please state, if known, who erected the obstructions and show the approximate position of the obstructions on the attached plan. N/A

9. (a) Were you ever an owner or tenant of the land crossed by the way? *~~YES~~/NO

If YES please give dates.

(b) If you were an owner or tenant did you acknowledge the route as a Public Right of Way? *~~YES~~/NO

If YES please give dates.

(c) When you used the way were you working for any owner or tenant of the land adjoining or crossed by the way? *~~YES~~/NO

(d) If Yes to (c), (i) What was your employment? N/A

(ii) Between what years were you employed? N/A

(e) If you were employed by the owner/ tenant (i) Did you receive any instructions from the owner/tenant as to the use of the way by the public? *~~YES~~/NO

(ii) If so, what were your instructions?

(f) Did any relatives of yours ever work for an owner or tenant of land adjoining or crossed by the way? *~~YES~~/NO
If so, what was their relationship to you?

10. (a) Have you ever been stopped or turned back when using the way? *~~YES~~/NO

(b) Do you know, or have you heard of, anyone else having been prevented from using the way? *~~YES~~/NO

(c) If yes to (a) or (b), please give details.

11. (a) Were you ever told by any owner or tenant of the land crossed by the way, or by anyone in their employment, that the way was not public? *~~YES~~/NO

(b) If so, please state (i) Who told you?

(ii) When you were told?

(iii) What were you told?

12. (a) Have you ever seen any deterrent notices such as "Private", "No Road", "No Thoroughfare" or "Trespassers will be Prosecuted", on or near the way? *~~YES~~/NO

(b) If so, please state what the notices said and show their approximate position on the attached plan.

13. (a) Have you ever seen any notices such as "Public Path", or "footpath", or any other similar notice on or near the way? *~~YES~~/NO

(b) Have you ever seen any direction signs, finger posts or other indicators on or near the way? *~~YES~~/NO

(b) If YES to (a) or (b), please state what the notices or posts said and show their approximate position on the attached plan.

N/A

14. (a) Have you ever been given permission to use the way? (Whether or not you asked for it) *~~YES~~/NO

(b) Have you ever asked permission to use the way? *~~YES~~/NO

(c) If so, who gave you permission?

(d) When were you given permission?

(e) For what purpose were you given permission to use the way?

15. (a) Have you seen other people using the way? *YES/NO
- (b) How were they using the way (i.e. foot, horse)? FOOT / HORSEBACK
- (c) Were they accompanying you? If so, please give details. FRIENDS
(i.e. companions, rambling club, family, etc.)
- (d) If they were not accompanying you, were these people known to you? SOME OFF THEM
- (e) How frequently did you see other people using the way? WEEKLEY
(i.e. daily, weekly, seasonal etc.)
- (f) How many other people, approximately, 4 / 5
did you see on these occasions?
- (g) Please give any further details of other people's use WALKERS / CYCLISTS
of the way which you feel may be important.

16. Have you ever been charged a monetary sum for using the path? *YES/NO
If so, by whom?

17. (a) Do you have any documentary *YES/NO
evidence about the way?
- (b) If so, in what form is this? N/A
(i.e. maps, photos, etc. please attach a copy if possible)
- (c) Would you be willing to make the original document *YES/NO
available if necessary? N/A

18. Can you give any further information about the way NO
(continue on a separate sheet of paper if necessary).

19. Would you be prepared to give evidence of your use of the way at a public inquiry or in a court of law, if necessary?

*YES/~~NO~~

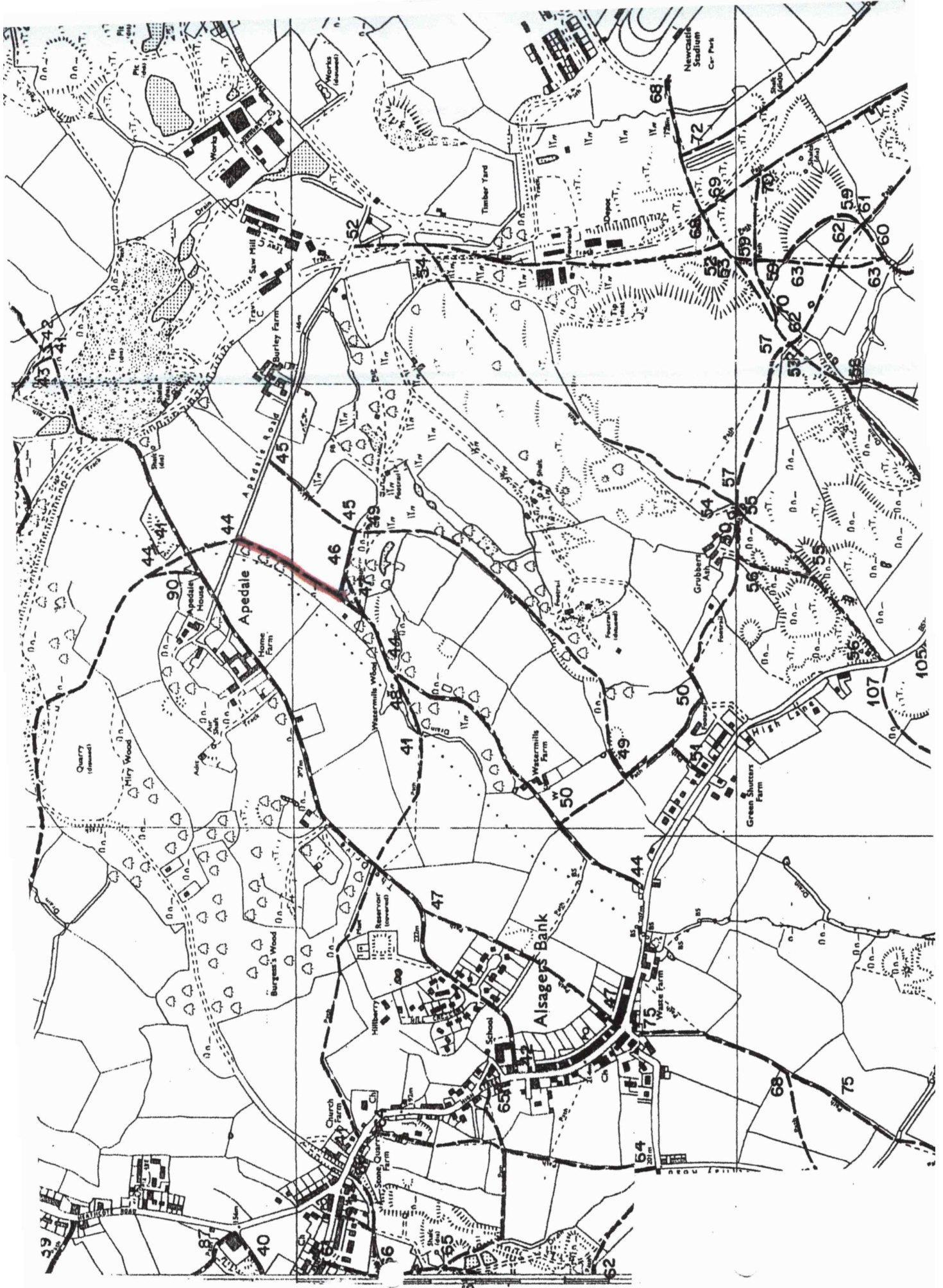
Please note that this form will be open to members of the public including affected owners or occupiers of the land crossed by the way.

I certify that, to the best of my knowledge and belief, the information I have given in this statement is true.

Signature *H Taylor*

Person taking this statement (if applicable) *P J Whalley*

Date *27/5/2002*



Staffordshire
County Council

PUBLIC RIGHT OF WAY EVIDENCE FORM
Important Note

The object of this enquiry is simply to reach the truth of the matter, whatever it may be. Witnesses are therefore asked to answer the questions as fully as possible and not to keep back any information, whether for or against the public status claim. This is of particular importance if the information is to be of real value in establishing the status of the way.

Name of witness (Mr/Mrs/Miss/Ms) MR & MRS M. CAUTIONAY
(Block Capitals please)

Address 127 AUDLEY Rd. CHESTERTON
(Block Capitals please)

Telephone No. 01782 562966

Date of Birth 19 12 59 Occupation MECHANIC

Please attach a map showing the claimed way marked in red.

Description of claimed way:- (include grid references if known) L44
From HALL LAVE APPEDALE
To WATERMILLS

*Please delete as appropriate

Please take time to answer the questions carefully and in full.

1. (a) How many years have you known the way? 32 YEARS
(b) Does the way have a popular name? WATER MILLS
- (c) Have you personally used the above way? *YES/NO
(d) Did you only use part of the way? *YES/NO
- Please do not use vague terms such as "often".**
- (e) During which years have you used the way? 1970 - 2001
- (f) Where were you going from/to? RIDING & WALKING AROUND
(g) For what purpose? (e.g. work, pleasure) APPEDALE, PLEASURE
(h) How many times a year? (e.g. daily, weekly, seasonal) ALL YEAR THROUGH
(i) By what means? (e.g. on foot, horseback, motor vehicle etc) FOOT HORSEBACK
(j) Is, or was, the way a short cut for you? NO
(k) If so why?
- (l) Please show on the attached plan the route of the way you have used.
If you have only used part of the way please mark or indicate the part used.
(m) Do you still use the way?
- (n) If not why not? STAFFS C.C. HAS PUT GATE & STYLE THERE

APPENDIX C - USER EVIDENCE (LM627G)

MILKGREEN 1970-1978

SILVERDALE 1978-1979

2. When using the path where did you live? RADIUS LAKE 1979-1983
 If at different places please provide details and years. HOUSEHUR WALL 1983-1988
 CHESTERTON 1988-2001

3. (a) How wide is the way? ABOUT 3 1/2 METRES
 (b) Is it the same width throughout its length? YES

4. If you have ridden a horse on the way
 (a) Where did you keep the horse? WHEREVER I WAS LIVING AT TIME
 (b) Where did you start and finish your ride? WHEREVER HORSE WAS STABLED
 (c) Were you ever riding with the hunt when you used the way? NO

5. (a) When using the way did you ever see any other person driving motor or horse-drawn vehicles on the way? *YES/NO
 (b) If so, how often and what type of vehicle were they using? TRACTORS 4x4
 (c) Have you ever driven, or been a passenger in, a motor or horse drawn vehicle on the way? *YES/NO
 (d) If YES to (c),
 (i) How often was this?
 (ii) What type of vehicle were you in?
 (iii) For what purpose was it being used?

6. (a) Has the way always been on the same route? *YES/NO
 (b) If not, please describe the original route, state when the way was diverted and show details on a plan.
 (c) Is the way a clearly defined track or path which a stranger to the vicinity could follow? YES
 (d) Have you always kept to the route of the way between the start and finish, or have you wandered from the route? YES

7. (a) Have there, to your knowledge, ever been any stiles or gates on the way? *~~YES~~/NO

(b) If so, please mark on the attached plan the location of the stiles or gates and state, if known, when they were erected or removed.

(c) If any gates on the way were ever locked please state, how often, and if known, by whom?

Please mark on the attached plan the locations of the locked gates.

8. (a) Have you ever known of, excluding locked gates, any other obstructions to the way? *YES/NO

(b) If so, state (i) what type of obstruction was this?

(ii) When they were erected or removed?

(c) Please state, if known, who erected the obstructions and show the approximate position of the obstructions on the attached plan.

9. (a) Were you ever an owner or tenant of the land crossed by the way? *YES/NO
If YES please give dates.

(b) If you were an owner or tenant did you acknowledge the route as a Public Right of Way? *YES/NO
If YES please give dates.

(c) When you used the way were you working for any owner or tenant of the land adjoining or crossed by the way? *~~YES~~/NO

(d) If Yes to (c),
(i) What was your employment?
(ii) Between what years were you employed?

(e) If you were employed by the owner/ tenant
(i) Did you receive any instructions from the owner/tenant as to the use of the way by the public? *~~YES~~/NO
(ii) If so, what were your instructions?

(f) Did any relatives of yours ever work for an owner or tenant of land adjoining or crossed by the way? *YES/NO
If so, what was their relationship to you?

10. (a) Have you ever been stopped or turned back when using the way? *YES/NO

(b) Do you know, or have you heard of, anyone else having been prevented from using the way? *YES/NO

(c) If yes to (a) or (b), please give details.

11. (a) Were you ever told by any owner or tenant of the land crossed by the way, or by anyone in their employment, that the way was not public? *YES/NO

(b) If so, please state (i) Who told you?

(ii) When you were told?

(iii) What were you told?

12. (a) Have you ever seen any deterrent notices such as "Private", "No Road", "No Thoroughfare" or "Trespassers will be Prosecuted", on or near the way? *YES/NO

(b) If so, please state what the notices said and show their approximate position on the attached plan.

13. (a) Have you ever seen any notices such as "Public Path", or "footpath", or any other similar notice on or near the way? *YES/NO

(b) Have you ever seen any direction signs, finger posts or other indicators on or near the way? *YES/NO

(b) If YES to (a) or (b), please state what the notices or posts said and show their approximate position on the attached plan.

14. (a) Have you ever been given permission to use the way? (Whether or not you asked for it) *YES/NO

(b) Have you ever asked permission to use the way? *YES/NO

(c) If so, who gave you permission?

(d) When were you given permission?

(e) For what purpose were you given permission to use the way?

15. (a) Have you seen other people using the way?

*YES/~~NO~~

(b) How were they using the way (i.e. foot, horse)?

FOOT HORSES CYCLING

(c) Were they accompanying you? If so, please give details.
(i.e. companions, rambling club, family, etc.)

FAMILY & FRIENDS

(d) If they were not accompanying you, were these people known to you?

SOME

(e) How frequently did you see other people using the way?
(i.e. daily, weekly, seasonal etc.)

ALL YEAR THROUGH

(f) How many other people, approximately,
did you see on these occasions?

2-3

(g) Please give any further details of other people's use
of the way which you feel may be important.

16. Have you ever been charged a monetary sum for using the path?
If so, by whom?

*~~YES~~/NO

17. (a) Do you have any documentary
evidence about the way?

*~~YES~~/NO

(b) If so, in what form is this?

(i.e. maps, photos, etc. please attach a copy if possible)

(c) Would you be willing to make the original document
available if necessary?

*~~YES~~/NO

18. Can you give any further information about the way
(continue on a separate sheet of paper if necessary).

19. Would you be prepared to give evidence of your use of the way at a public inquiry or in a court of law, if necessary?

*YES/~~NO~~

Please note that this form will be open to members of the public including affected owners or occupiers of the land crossed by the way.

I certify that, to the best of my knowledge and belief, the information I have given in this statement is true.

Signature *James M. Allona*

Person taking this statement (if applicable) *P. J. Whalley*

Date *1.5.001*

Staffordshire
County Council

PUBLIC RIGHT OF WAY EVIDENCE FORM

Important Note

The object of this enquiry is simply to reach the truth of the matter, whatever it may be. Witnesses are therefore asked to answer the questions as fully as possible and not to keep back any information, whether for or against the public status claim. This is of particular importance if the information is to be of real value in establishing the status of the way.

Name of witness (~~Mr~~/Mrs/Miss/Ms) PAULINE JOYCE WHALLEY.....
(Block Capitals please)

Address FAIRACRE THE DRIVE APEDALE CHESTERTON NEWCASTLE STAFFS STS 6 BW.
(Block Capitals please)

Telephone No. 01782 563 146.....

Date of Birth 31/10/44 Occupation WAREHOUSE ASSISTANT.....

Please attach a map showing the claimed way marked in red.

Description of claimed way:- (include grid references if known) 44.
From HALL LANE APEDALE

To WATERMILLS.

*Please delete as appropriate

Please take time to answer the questions carefully and in full.

1. (a) How many years have you known the way? 52 years.
(b) Does the way have a popular name? WATERMILLS LANE.
(c) Have you personally used the above way? *YES/NO
(d) Did you only use part of the way? *YES/NO ALL.
Please do not use vague terms such as "often".
(e) During which years have you used the way? 1953 TO 2000.
(f) Where were you going from/to? AROUND APEDALE WOODS
(g) For what purpose? (e.g. work, pleasure) PLEASURE
(h) How many times a year? (e.g. daily, weekly, seasonal) DAILY WEEKLY SEASONAL
(i) By what means? (e.g. on foot, horseback, motor vehicle etc) HORSEBACK.
(j) Is, or was, the way a short cut for you? ROUTE FOR RIDING
(k) If so why? _____

(l) Please show on the attached plan the route of the way you have used.
If you have only used part of the way please mark or indicate the part used.
(m) Do you still use the way? NO
(n) If not why not? GATE & STILE ERECTED IN SEPTEMBER 2000
BY STAFFS C. COUNCIL

APPENDIX C - USER EVIDENCE (LM627G)

APEDALE 1948-1961
 BARTHOMLEY 1967-1968
 WOODLANE 1968 197
 APEDALE 197 1985

WOODLANE 1985-1990
 APEDALE 1996-2000

2. When using the path where did you live?

If at different places please provide details and years.

3. (a) How wide is the way? FOUR METRES

(b) Is it the same width throughout its length? YES

4. If you have ridden a horse on the way

(a) Where did you keep the horse? APEDALE & WOODLANE

(b) Where did you start and finish your ride? APEDALE & WOODLANE

(c) Were you ever riding with the hunt when you used the way? NO

5. (a) When using the way did you ever see any other person driving motor or horse-drawn vehicles on the way?

*YES/NO

(b) If so, how often and what type of vehicle were they using?

TRACTOR - FARMWORK
 SEASONAL.

(c) Have you ever driven, or been a passenger in, a motor or horse drawn vehicle on the way?

*YES/NO

(d) If YES to (c),

(i) How often was this?

(ii) What type of vehicle were you in?

(iii) For what purpose was it being used?

6. (a) Has the way always been on the same route?

*YES/NO

(b) If not, please describe the original route, state when the way was diverted and show details on a plan.

(c) Is the way a clearly defined track or path which a stranger to the vicinity could follow?

YES

(d) Have you always kept to the route of the way between the start and finish, or have you wandered from the route?

YES

7. (a) Have there, to your knowledge, ever been any stiles or gates on the way? *YES/NO

(b) If so, please mark on the attached plan the location of the stiles or gates and state, if known, when they were erected or removed.

(c) If any gates on the way were ever locked please state, how often, and if known, by whom?

Please mark on the attached plan the locations of the locked gates.

8. (a) Have you ever known of, excluding locked gates, any other obstructions to the way? *YES/NO

(b) If so, state (i) what type of obstruction was this?

(ii) When they were erected or removed?

(c) Please state, if known, who erected the obstructions and show the approximate position of the obstructions on the attached plan.

9. (a) Were you ever an owner or tenant of the land crossed by the way? *YES/NO
If YES please give dates.

(b) If you were an owner or tenant did you acknowledge the route as a Public Right of Way? *YES/NO
If YES please give dates.

(c) When you used the way were you working for any owner or tenant of the land adjoining or crossed by the way? *YES/NO

(d) If Yes to (c),
(i) What was your employment?
(ii) Between what years were you employed?

(e) If you were employed by the owner/ tenant
(i) Did you receive any instructions from the owner/tenant as to the use of the way by the public? *YES/NO
(ii) If so, what were your instructions?

(f) Did any relatives of yours ever work for an owner or tenant of land adjoining or crossed by the way? *YES/NO
If so, what was their relationship to you?

10. (a) Have you ever been stopped or turned back when using the way? *YES/NO

(b) Do you know, or have you heard of, anyone else having been prevented from using the way? *YES/NO

(c) If yes to (a) or (b), please give details.

11. (a) Were you ever told by any owner or tenant of the land crossed by the way, or by anyone in their employment, that the way was not public? *YES/NO

(b) If so, please state (i) Who told you?

(ii) When you were told?

(iii) What were you told?

12. (a) Have you ever seen any deterrent notices such as "Private", "No Road", "No Thoroughfare" or "Trespassers will be Prosecuted", on or near the way? *YES/NO

(b) If so, please state what the notices said and show their approximate position on the attached plan.

13. (a) Have you ever seen any notices such as "Public Path", or "footpath", or any other similar notice on or near the way? *YES/NO

(b) Have you ever seen any direction signs, finger posts or other indicators on or near the way? *YES/NO

(b) If YES to (a) or (b), please state what the notices or posts said and show their approximate position on the attached plan.

14. (a) Have you ever been given permission to use the way? (Whether or not you asked for it) *YES/NO

(b) Have you ever asked permission to use the way? *YES/NO

(c) If so, who gave you permission?

(d) When were you given permission?

(e) For what purpose were you given permission to use the way?

APPENDIX C - USER EVIDENCE (LM627G)

15. (a) Have you seen other people using the way? *YES/NO
9
- (b) How were they using the way (i.e. foot, horse)? FOOT HORSEBACK & CYCLING.
- (c) Were they accompanying you? If so, please give details. COMPANIONS FAMILY OTHER
(i.e. companions, rambling club, family, etc.) MEMBERS OF THE PUBLIC.
- (d) If they were not accompanying you, were these people known to you? SOME OF THEM.
- (e) How frequently did you see other people using the way? DAILY WEEKLY SEASONAL.
(i.e. daily, weekly, seasonal etc.)
- (f) How many other people, approximately, did you see on these occasions? TWO OR THREE
- (g) Please give any further details of other people's use of the way which you feel may be important. WALKERS & CYCLISTS
TRAVELLING TO WORK & BACK

-
16. Have you ever been charged a monetary sum for using the path? *YES/NO
If so, by whom? 9

-
17. (a) Do you have any documentary evidence about the way? *YES/NO
9
- (b) If so, in what form is this? N/A
(i.e. maps, photos, etc. please attach a copy if possible)
- (c) Would you be willing to make the original document available if necessary? *YES/NO
N/A

-
18. Can you give any further information about the way (continue on a separate sheet of paper if necessary).
- WATERMILLS LANE USED TO TRAVEL THROUGH TO WATERMILLS FARM & ON TO HIGH LANE ALSAGERS BANK. IT IS ANOTHER OLD CART TRACK.

19. Would you be prepared to give evidence of your use of the way at a public inquiry or in a court of law, if necessary?

*YES/NO

Please note that this form will be open to members of the public including affected owners or occupiers of the land crossed by the way.

I certify that, to the best of my knowledge and belief, the information I have given in this statement is true.

Signature *P. J. Whalley*

Person taking this statement (if applicable) *P. J. Whalley*

Date *7/11/00*

